






**KEY**

-  Control Stations
-  Impact Stations
-  Marine Park
-  Proposed Pipeline
-  Potential IMO1 & IMO2 Monitoring Zone

Marine Park  
(Water Sensitive Receiver)

C2 (NM5)

C1 (NM3)

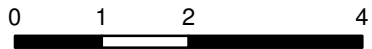
MPB1

MPB2

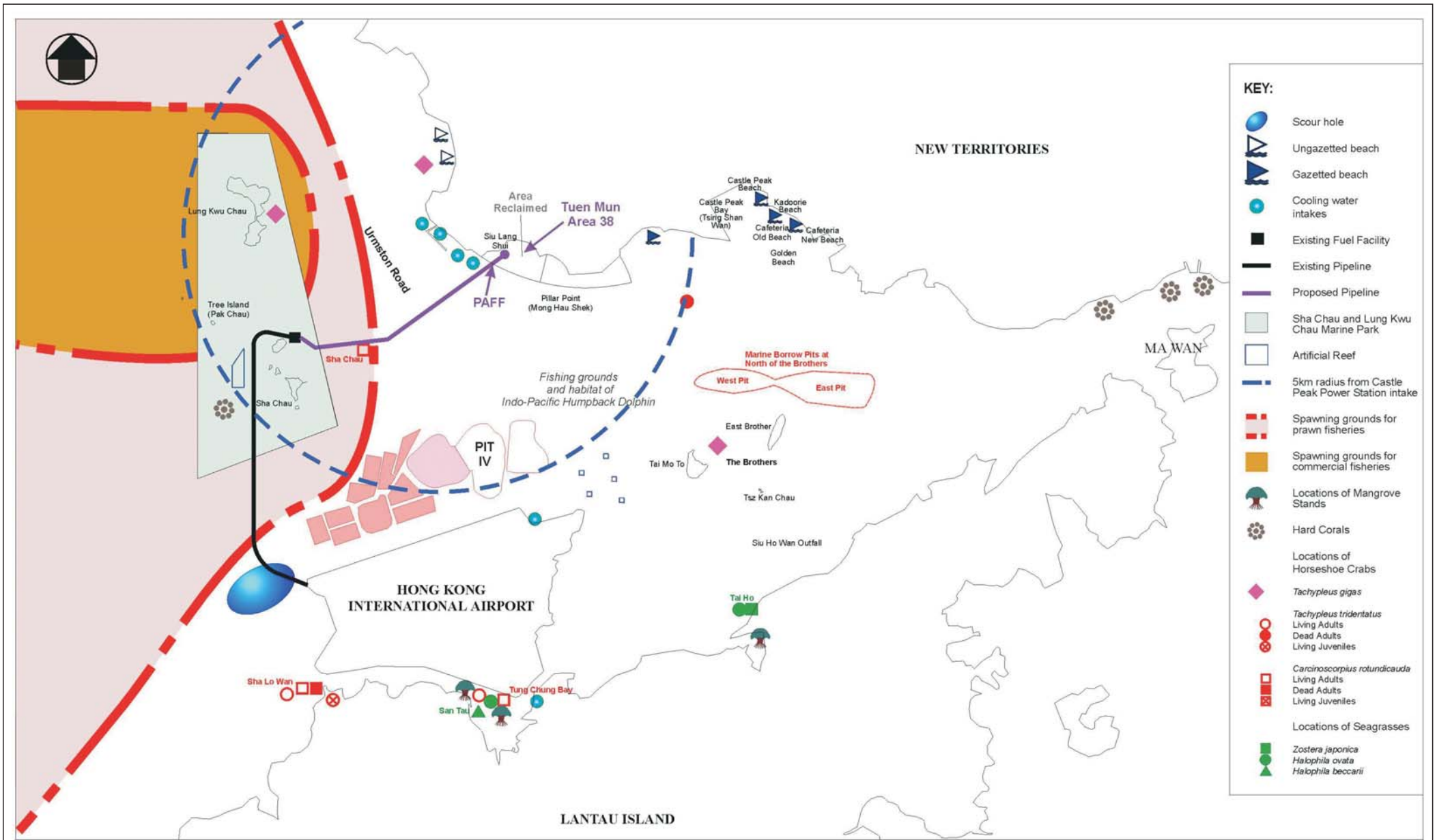
C3 (NM6)



Kilometers



### Water Sensitive Receiver and Water Quality Monitoring Locations



Annex B

Water Quality and Ecological Sensitive Receivers

FILE: C2475aa  
DATE: 12/11/2007

(Source : PAFF for Hong Kong International Airport EIA, Mouchel 2002)

Environmental  
Resources  
Management

