

Annex A






Location of PAFF

FILE: 0018105bb1
DATE: 12/11/2007

Environmental
Resources
Management



KEY

-  Control Stations
-  Impact Stations
-  Marine Park
-  Proposed Pipeline
-  Potential IMO1 & IMO2 Monitoring Zone

Marine Park
(Water Sensitive Receiver)

C2 (NM5)

C1 (NM3)

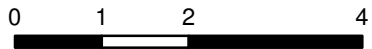
MPB1

MPB2

C3 (NM6)



Kilometers



Water Sensitive Receiver and Water Quality Monitoring Locations